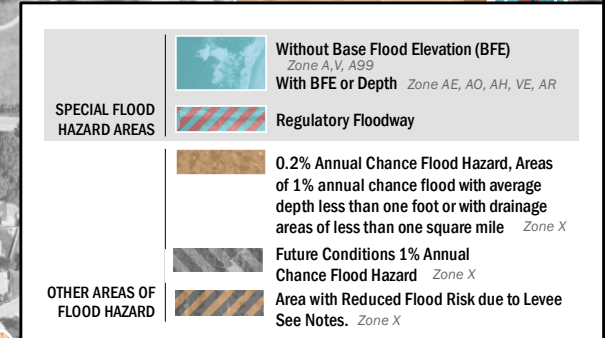


ZONE AH
(EL 1188.9)

**REVISED
AREA**




Map Projection:
NAD 1983 UTM Zone 15N;
Western Hemisphere; Vertical Datum: NAVD 88

1 inch = 500 feet **1:6,000**

0 250 500 1,000 Feet

0 75 150 300 Meters




FEMA
Flood Insurance Program

MOWER COUNTY, MINNESOTA

and Incorporated Areas

PANEL
188
OF
450



FEMA

Panel Contains:

COMMUNITY	NUMBER
AUSTIN, CITY OF	275228
MOWER COUNTY	270307

PANEL	SUFFIX
0188	D
0188	D

Date: 4/28/2022
Time: 3:09:08 PM